PORTICO DE ACCESO

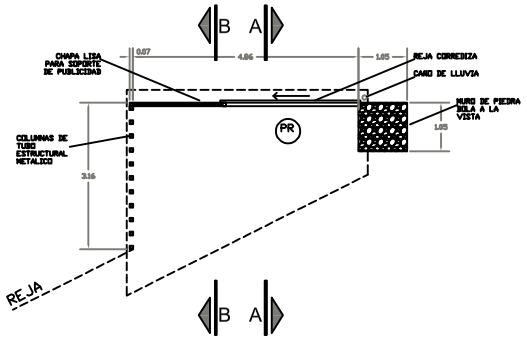

PLANTA

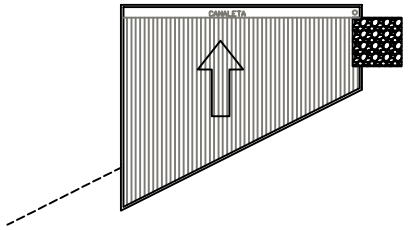

PLANTA TECHOS

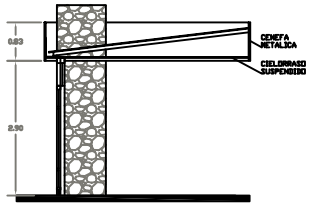

CORTE A - A

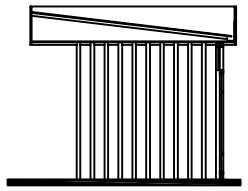

CORTE B - B

D:\COMPARTIR\Municipalidad SL\ARCHIVO\IMG_20230315_103706.jpg

FRENTE NORTE

D:\COMPARTIR\Municipalidad SL\ARCHIVO\IMG_20230314_123116.jpg

FRENTE SUR DESDE EL ESTE

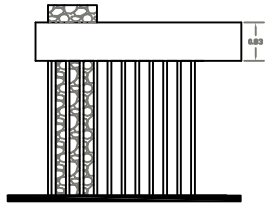

VISTA OESTE

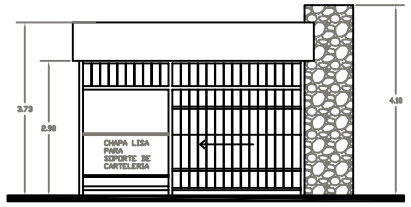

VISTA SUR

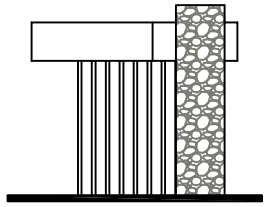

VISTA ESTE

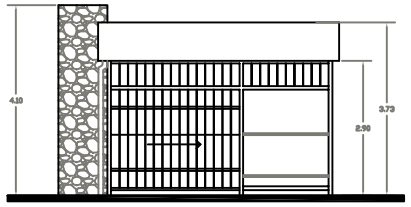

VISTA NORTE

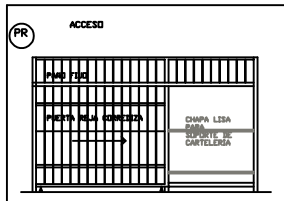

CANT. 1
PUERTA REJA DE TUBO ESTRUCTURAL
MARCO TUBO ESTRUCTURAL Y GUIAS DE CHAPA DOBLADA
HOJA CORREDIZA DE REJA EN TUBO ESTRUCTURAL CON RODAMIENTOS INFERIORES
CERRADURA CON CANDADO
ESTADO = BUENO

D:\COMPARTIR\Municipalidad SL\ARCHIVO\IMG_20230315_104606.jpg

D:\COMPARTIR\Municipalidad SL\ARCHIVO\IMG_20230314_123043.jpg

DESDE EL ESTE

D:\COMPARTIR\Municipalidad SL\ARCHIVO\IMG_20230315_104606.jpg

FRENTE NORTE

MASTILES

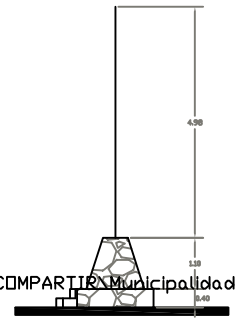

VISTA OESTE

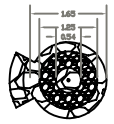

PLANTA

D:\COMPARTIR\Municipalidad SL\ARCHIVO\IMG_20230314_130905.jpg

MASTILES

VIRGEN

D:\COMPARTIR\Municipalidad SL\ARCHIVO\IMG_20230314_130538.jpg

VIRGEN

D:\COMPARTIR\Municipalidad SL\ARCHIVO\IMG_20230314_130547.jpg

VIRGEN DESDE EL LATERAL SUR

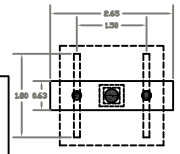

PLANTA

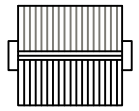

TECHOS

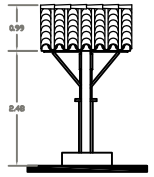

VISTA NORTE

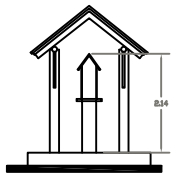

VISTA OESTE

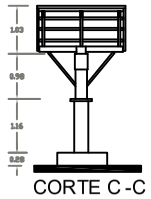

CORTE C -C

PROVINCIA DE SALTA MUNICIPALIDAD DE SAN LORENZO
RELEVAMIENTO DE EDIFICIOS EXISTENTES CATASTRO 34.369
PLANO: RELEVAMIENTO PORTICO - MASTILES - VIRGEN
ESCALA : 1:100 FECHA :28/3/2023 DIBUJO : CS
CESAR SPIRITO , arquitecto FIRMA :

06